

CENTER FOR SPACE RESEARCH

**The University of Texas at Austin
Austin, Texas**

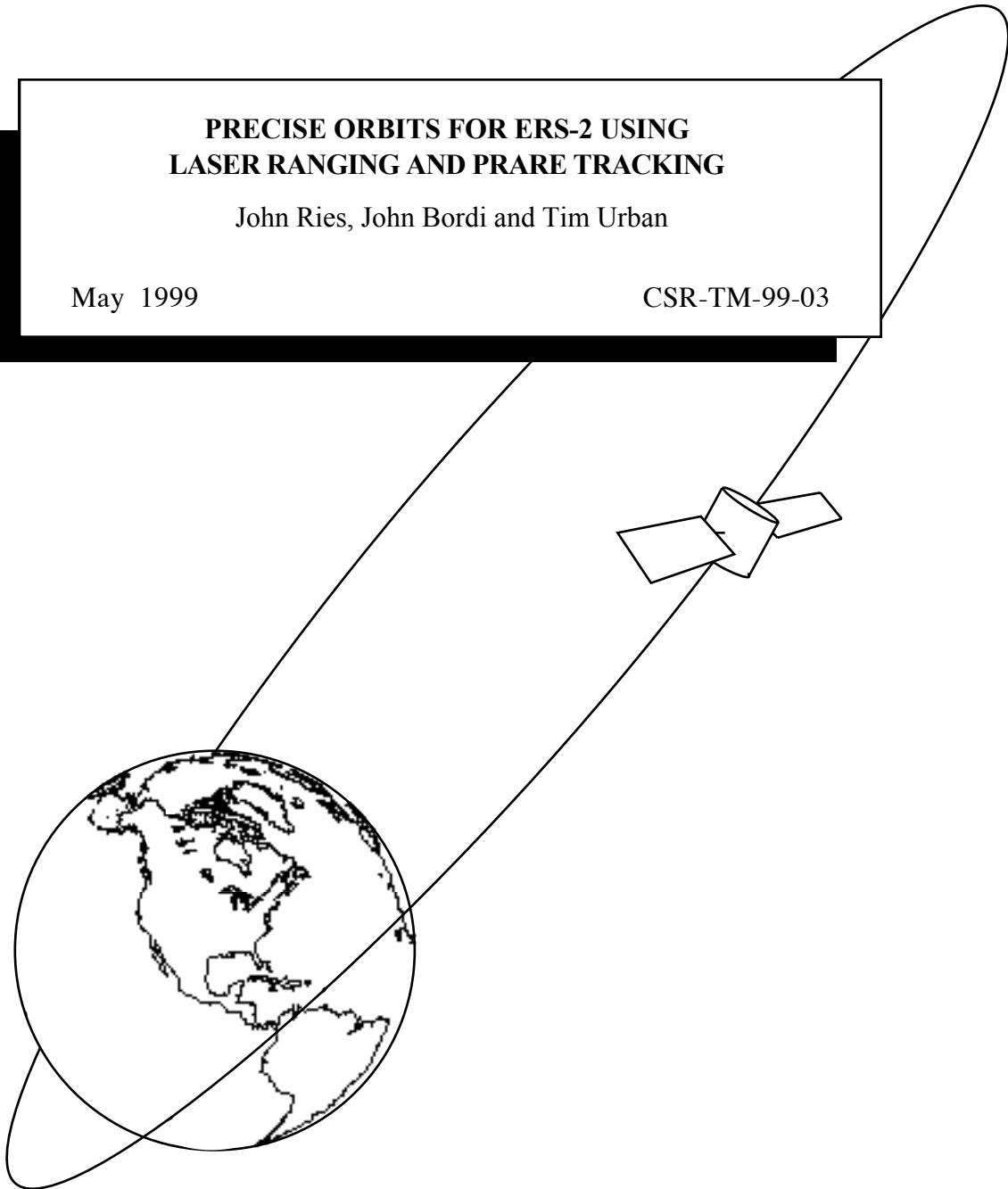
TECHNICAL MEMORANDUM

**PRECISE ORBITS FOR ERS-2 USING
LASER RANGING AND PRARE TRACKING**

John Ries, John Bordi and Tim Urban

May 1999

CSR-TM-99-03



**PRECISE ORBITS FOR ERS-2 USING
LASER RANGING AND PRARE TRACKING**

by

J. C. Ries, J. J. Bordi and T. J. Urban

Center for Space Research
The University of Texas at Austin

May 1999

CSR-TM-99-03

This work was supported by NASA Grant NAGW-2132/NAG5-6346 at The University of Texas at Austin and in part supported by NASA Grant NAGW-5190 at the Ohio State University.

Center for Space Research
The University of Texas at Austin
Austin, Texas 78712

Principal Investigators:

Dr. Byron D. Tapley
Dr. C. K. Shum

PRECISE ORBITS FOR ERS-2 USING LASER RANGING AND PRARE TRACKING

Introduction

Precise orbits for the European Remote Sensing satellite (ERS-2) have been produced by the Center for Space Research in support of the U.S. World Ocean Circulation Experiment (WOCE) studies, as well as the NASA EOSDIS PODAAC at JPL, the NASA Oceans and Ice Pathfinder Data Centers at GSFC, Alaskan SAR Facility, and other scientific investigations requiring precise ERS-2 orbits. The precise knowledge of the height of an altimeter satellite is critical to maximizing the usefulness of the altimeter height measurements. Through improvements in the orbit determination procedures and models, a radial orbit accuracy on the order of 3 to 3.5 cm has been achieved using a combination of satellite laser ranging (SLR) and Precise Range and Range-rate Equipment (PRARE) tracking.

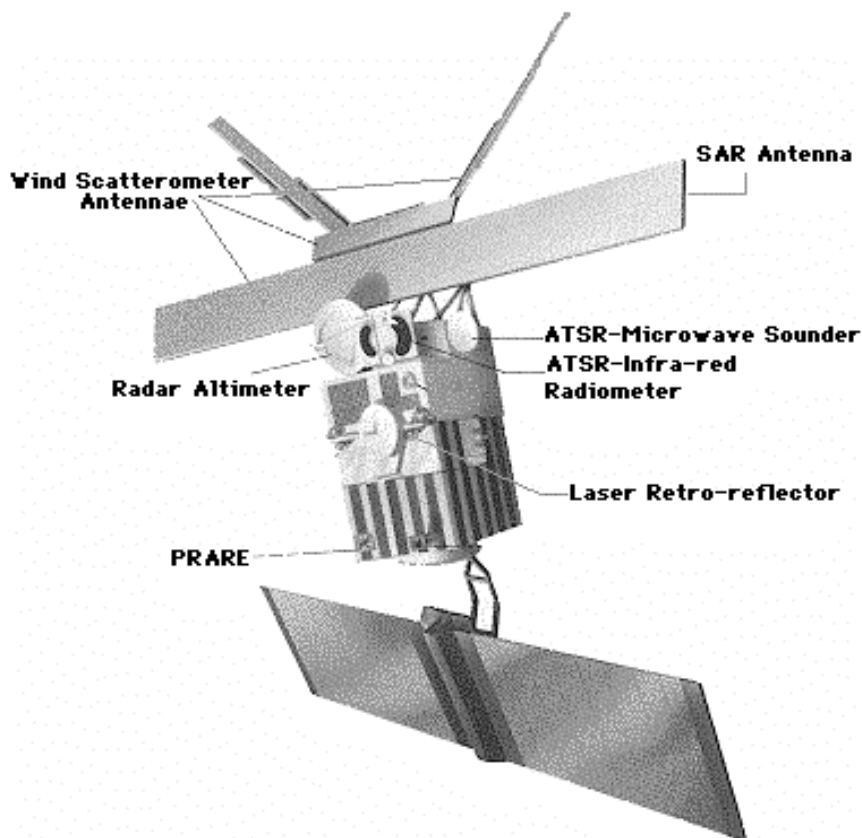


Figure 1. The European Remote Sensing Satellite (ERS-1 and ERS-2)

Orbit Determination

The current set of published trajectories are valid for ERS-2 1995-1998. The orbits are determined using a set of models similar to those used for the TOPEX/POSEIDON (T/P) altimeter satellite (Tapley et al., 1994). An important exception is the use of the TEG-3P gravity model rather than the JGM-3 model (Tapley et al., 1996) used for T/P. The TEG-3P model is derived from the TEG-3 model (Tapley et al., 1997) tuned with the addition of PRARE (Precise Range and Range-rate Equipment) tracking data from ERS-2. The PRARE system was first flown on ERS-1 to support precise orbit determination (Wilmes et al., 1987), but the on-board component of the system failed soon after launch. PRARE is currently working very successfully on ERS-2, and an improvement to the gravity model has been possible (Bordi, 1999). This benefits both ERS-2 and ERS-1 since they are in identical orbits. The JGM-3 model used for T/P included no tracking data from ERS-1 or ERS-2, and only a very small amount of tracking data from the STELLA satellite, which is in an orbit similar to ERS-2. Thus the JGM-3 model does not perform as well as the tuned model for ERS-1 or ERS-2. Scharroo and Visser (1998) using ERS-1 altimeter data performed a similar tuning. However, the TEG-3P model, using PRARE data from ERS-2, has reduced the contribution of the gravity model errors to the sub-2 cm level, resulting in radial orbit accuracies at the 3-3.5 cm level for ERS-2 (Bordi, 1999). For ERS-1, without the benefit of the PRARE tracking, the radial orbit errors are estimated to be limited to the 5-cm level. Similar to T/P, the CSR 3.0 ocean tide model (Eanes and Bettadpur, 1996) is used to model the dynamical effect of the ocean tides on the orbit and for the corrections to the altimeter data. See Appendix 1 for additional details of the corrections applied to the ERS-2 altimeter data used in the orbit determination (see also Urban, 1999).

Although the the PRARE system failed very early in the ERS-1 mission, it has been functioning without significant problems on ERS-2. SLR tracking data is also available, and the data are of high quality, but the number of passes obtained each day is limited by weather, manpower scheduling at each station and the limited distribution of SLR tracking stations. The PRARE data provides 5-10 times the number of passes that the SLR data provides, since the weather does not limit the radiometric PRARE system. The relative weighting of the various data types was determined experimentally. The final choice was a standard deviation of 10 cm for the SLR data (with less accurate stations being downweighted further), 20 cm for PRARE range data, and 2 mm/s for PRARE range-rate data (and in 1995, 15 cm for the single-satellite altimeter crossovers, and 100 cm for the dual-satellite crossovers). The 1995 orbits are computed ERS-1 style, using the SLR and altimeter data. The orbits from 1996 and onward are computed with both SLR and PRARE, but without using the altimetry.

The trajectories were computed dynamically, estimated over nominal arc lengths of 6 days. This arc length provides adequate tracking data without excessive buildup of orbit errors due to mismodeled surface forces. However, orbits were not fit across maneuvers, so the arc lengths will vary accordingly. The thrusts associated with the maneuvers can cause rapid changes in the position and velocity of the satellite which are difficult to model accurately. It was decided

to maximize the orbit accuracy between the maneuvers by breaking the arcs at each of the thrusting events.

To prevent the residual surface force model errors from degrading the orbit, these errors must be accommodated in some way. Previous analyses indicate that estimating an empirical along-track acceleration which varies with a period of one-cycle-per-revolution (1-cpr) is very effective in removing secular errors in the orbital eccentricity and perigee, which maps directly into the radial orbit error [Ries et al., 1993; Tapley et al., 1994]. The estimation of an empirical 1-cpr cross-track acceleration is effective in removing secular errors in the orbital node and inclination, which, although not critical for the orbit height, is important for the high quality fits. The frequency that these parameters are estimated (i.e., the sub-arc length) is a function of both the amount of tracking available and the amount of variability in the dynamic model errors which are manifested as 1-cpr orbit errors. As a result of a number of experiments, the nominal set of estimated parameters chosen for the ERS-2 orbit determination consists of the initial conditions, the drag coefficients (Cd) with a sub-arc length of 8 hours, and empirical 1-cpr along-track and cross-track accelerations with a sub-arc length of 32 hours.

Orbit Smoothing and Interpolation

Because orbit continuity (particularly in the radial direction) is critical to avoiding artifacts in the altimeter data, additional efforts were made to minimize the discontinuities during the transition from one orbit fit to the next. Any discontinuity is eliminated through a blending procedure (Seago, 1997). The removal of the discontinuity between arcs is important not just for the altimeter, but also for proper behavior of the interpolator in the vicinity of the arc breaks. For ease of use, the blended orbits have been provided on a day-by-day basis.

Ephemeris Quality

The radial orbit accuracy for these ERS-2 orbits varies. The average SLR residual RMS for the 1995-1998 orbits is approximately 3.5 cm, and the ERS-2 (single-satellite) altimeter crossover residual RMS is approximately 7 cm (the time differences between ground track crossings is restricted to be less than the arc length of ~6 days). The average residual RMS for the PRARE range data is approximately 5 cm and for the PRARE range-rate data is about 0.4 mm/s. The 1995 orbits are estimated to be accurate at about the 5 cm level, while the accuracy of the orbits after 1995 is estimated to be about 3 to 3.5 cm.

For a variety of reasons, some short portions of the ERS-2 orbits will be considerably less accurate than others. For example, there may have only been a very short span between maneuvers (sometimes less than 1 day) with little or no SLR tracking, PRARE tracking, or altimeter data. There is also the possibility that the orbit immediately in the vicinity of a maneuver may be affected. In some cases, there was simply too little tracking data or serious problems with the altimeter data, resulting in orbits whose quality were difficult to judge. Based on various quality tests and intercomparisons, suspicious parts of the orbit have been

flagged, and the interpolating software returns an indicator that can be used, if desired, to avoid using the orbits during the flagged intervals. The orbits during these intervals should be used with caution; they are not always bad, but the probability that they are is greatly increased.

The TEG-3P ERS-2 orbits have been compared to orbits computed by the Delft University of Technology (DUT). For most cases, the RMS radial agreement is approximately 3 cm between the two sets of independent orbits. While not critical for altimeter applications, the RMS was typically in the range of 10 to 20 cm for the along-track and cross-track differences with the DUT orbits. These results are based on the portions of the CSR and external orbits that were considered reliable (i.e., unflagged).

Figure 2 illustrates the estimated magnitude of the component of the radial orbit error predicted by the TEG-3P covariance that is geographically fixed. This error is a particular concern for altimeter missions, since averaging many passes of data does not reduce this error. With TEG-3P, the geographically correlated error has an RMS of only 1.2 cm, a maximum less than 2 cm, and an overall contribution to the radial orbit error of 1.6 cm. There are still vestiges of the larger correlated orbit errors over some regions of the world, which are the result of insufficient tracking in these regions, but the magnitude is considerably reduced compared to the JGM-3 or TEG-3 models. Note that this is a 1-sigma prediction based on the TEG-3P covariance. This covariance is considered to be a reasonably accurate representation of the errors, but the true error may be somewhat larger or smaller than this estimate.

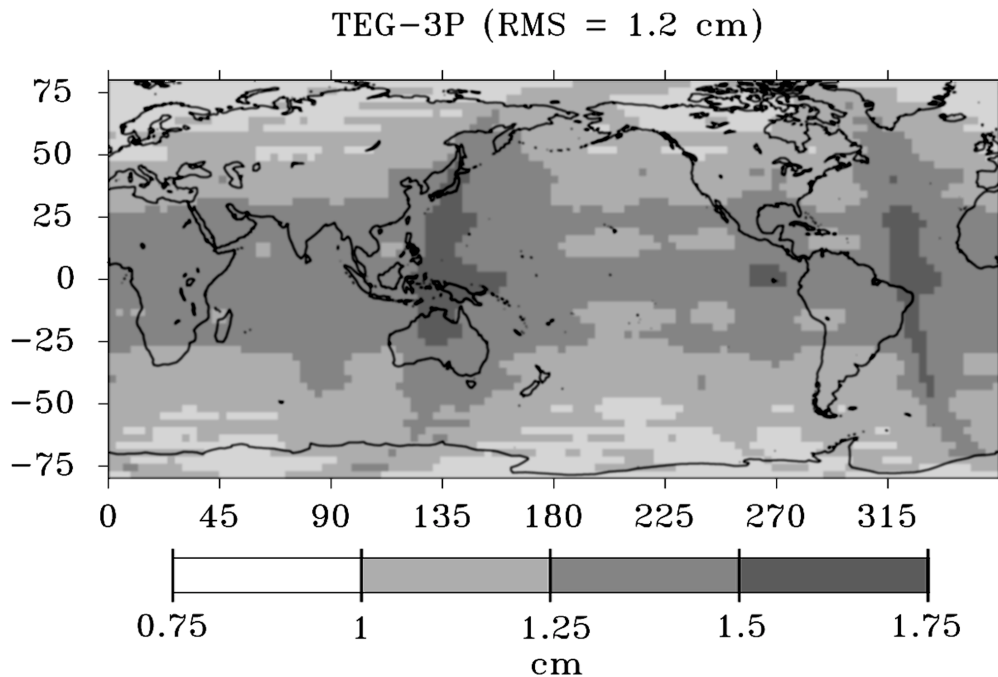


Figure 2. Geographically correlated orbit error for ERS-2 predicted by the TEG-3P covariance.

Ephemeris Access

The CSR trajectories are distributed in a terrestrial reference frame, specifically the IERS Terrestrial Reference Frame (ITRF), including polar motion. Precise ERS ephemerides can be obtained from the CSR anonymous ftp node:

`ftp://ftp.csr.utexas.edu/pub/ers1/`

The current export ephemeris format is the CSR ASCII INTERCHANGE format. Time system, sampling rate, start & stop times, reference frame, and ellipsoid parameters are contained within the single line text header of each ephemeris file. The ERS-2 ephemerides are divided into daily ephemerides, each having a unique Modified Julian Day (MJD) suffix. These daily ephemerides are available in tar archives grouped by year (i.e. `ers1.1993.tar`). Files within the tar archives are also UNIX compressed.

To decompress a tar archive (*.tar), use the UNIX command:

```
% tar -xf [archive_name]
```

To decompress compressed files (*.Z), use the UNIX command:

```
% uncompress *.Z
```

The *.daily directories contain hundreds of individual MJD files. It is recommended that the tar archives be downloaded unless the trajectory information for only a few individual days is required (specific SAR images, for example) or the network connection cannot complete a sustained download (each tar file is ~85 megabytes). The MJD filename nomenclature is: `ers1.#####.Z`, where ##### is the MJD number. The following dates indicate the various phases for the ERS-2 mission adopted at UT/CSR:

1995: MJD: 49718 - 50082

1996: MJD: 50083 - 50448

1997: MJD: 50449 - 50813

1998: MJD: 50814 - 51178

Interpolation Software

The sampling of the ERS-2 ephemerides is 30 seconds and the time system is UTC. The position and velocity are given in the Earth-fixed rotating reference frame (i.e. Earth rotation and polar motion applied). An interpolation scheme is necessary to provide the satellite state at the actual times of the altimeter data. An easy-to-use interpolation subroutine has been developed that interpolates an ERS-2 orbit with a 30 second sampling to a fraction of a millimeter maximum error (Seago, 1997).

The CSR ephemeris processing and interpolation software is available from:

`ftp://ftp.csr.utexas.edu/pub/interp_bundle`

The software is a complete bundle of source code and documentation, and is compatible with existing CSR ASCII Interchange ephemerides. A copy of the README.FIRST file is attached in the Appendix 2, which provides further documentation about using the interpolation code and verifying the execution using sample ephemerides.

Acknowledgements

This research was funded by NASA Grant NAGW-2132/NAG5-6346 at the University of Texas Center for Space Research; and in part supported by NASA Grant NAGW-5190 at the Ohio State University.

This work is based on contributions by John Bordi, John Seago, Gerard Kruijzinga, Tim Urban, Barbara Kozel, Steve Poole, Michael Persson, C.K. Shum, and Pieter Visser. We gratefully acknowledge ESA ERS/Project, ESA/ESRIN/ESTEC, F-PAF, D-PAF, and NOAA/NOS for providing ERS-1/-2 radar altimeter data products which were used in the orbit determination and accuracy assessments; Remko Scharroo of Delft University for making the DUT ERS-2 orbits available; and John Dow for supplying orbit maneuver information. We thank the international satellite laser tracking network for tracking ERS-1/-2 and NASA/GSFC Space Geodesy Branch/CDDIS for coordinating and providing the tracking data. Useful discussions with the JPL PO-DAAC group, Robert Benada, Bob Berwin, Don Collins and Victor Zlotnicki; and with the NOAA/NOS group, John Lillibridge and Carl Wagner, are acknowledged.

Distribution, Restrictions, & Conditions

This document, the CSR precise ephemerides, and the interpolation software are distributed as a set. Original source code and ephemerides are the property of the Center for Space Research. We request that this material not be redistributed without the consent of CSR. Publications or research deriving results from the use of these ephemerides and/or software should appropriately credit the University of Texas Center for Space Research.

References

- Bordi, J. J., Analysis of the Precise Range and Range-Rate Equipment (PRARE) and its Application to Precise Orbit Determination, Center for Space Research Report, *CSR-99-01*, 1999
- Eanes, R. and S. Bettadpur, The CSR 3.0 Global Ocean Tide Model: Diurnal and Semi-Diurnal Ocean Tides From TOPEX/POSEIDON Altimetry, Center for Space Research Technical Memorandum, *CSR-TM-96-05*, 1996.
- Kozel, B. J., Dual-Satellite Altimeter Crossover measurements for Precise Orbit Determination, Center for Space Research Report, *CSR-95-4*, 1995.

- Ries, J. C., and B. D. Tapley, Centimeter Level Orbit Determination for the Topex/Poseidon Altimeter Satellite, proc. AAS/AIAA Space Flight Mechanics Meeting, paper AAS 99-142, Breckenridge, Colorado, February 1999.
- Ries, J. C., C. K. Shum, and B. D. Tapley, Surface Force Modeling for Precision Orbit Determination, *Geophysical Monograph* 73, IUGG Vol. 13, 111-124, 1993.
- Rosborough, G. W., and B. D. Tapley, Radial, transverse and normal satellite position perturbations due to the geopotential, *Celest. Mech.*, 40, 409-421, 1987.
- Scharroo R., and P. N. A. M. Visser, Precise Orbit Determination and Gravity Field Improvement for the ERS Satellites, *J. Geophys. Res.*, 103, C4, 8113-8127, 1998.
- Seago, J. H., Orbit Accuracy and Quality Assessment Techniques for the ERS-1 Altimetric Satellite, Center for Space Research Technical Memorandum, *CSR-TM-97-06*, 1997
- Shum, C. K., B. H. Zhang, B. E. Schutz, and B. D. Tapley, Altimeter Crossover Methods for Precision Orbit Determination and the Mapping of Geophysical Parameters, *J. Astronaut. Sci.*, 38(3), 355-368, 1990.
- Tapley, B. D., C. K. Shum, J. C. Ries, S. R. Poole, P.A.M. Abusali, S. V. Battadpur, R. J. Eanes, M. C. Kim, H. J. Rim, and B. E. Schutz, The TEG-3 Geopotential Model, **Gravity, Geoid and Marine Geodesy**, 453-460, J. Seagwa, H. Fujimoto, and S. Okubo (Ed.), Springer-Verlag, 1997.
- Tapley, B. D., M. M. Watkins, J. C. Ries, G. W. Davis, R. J. Eanes, S. R. Poole, H. J. Rim, B. E. Schutz, C. K. Shum, R. S. Nerem, F. J. Lerch, J. A. Marshall, S. M. Klosko, N. K. Pavlis, and R. G. Williamson, The Joint Gravity Model 3, *J. Geophys. Res.*, Vol. 101, No. B12, 28,029-28,049, December 10, 1996.
- Tapley, B. D., J. C. Ries, G. W. Davis, R. J. Eanes, B. E. Schutz, C. K. Shum, M. M. Watkins, J. A. Marshall, R. S. Nerem, B. H. Putney, S. M. Klosko, S. B. Luthcke, D. Pavlis, R. G. Williamson, and N. P. Zelensky, Precision Orbit Determination for TOPEX/POSEIDON, *J. Geophys. Res.*, Vol. 99, No. C12, 24,383-24,404, 1994.
- Urban, T. J., The Integration and Application of Multi-Satellite Radar Altimetry, Doctoral Dissertation, The University of Texas at Austin, in preparation, 1999.
- Visser, P., ERS-1 Precise Orbit Determination Using TOPEX/ERS-1 Dual Satellite Crossover Differences, Center for Space Research Technical Memorandum, *CSR-TM-93-07*, 1993.
- Wilmes, H., Ch. Reigber, W. Schafer, Ph. Hartl, Precise Range And Range Rate Equipment, PRARE, On Board ERS-1 - Orbitography in Support of Radar Altimetry and Tool for Precise Relative Geodetic Positioning, proc. XIX I.U.G.G. General Assembly International Association of Geodesy, August 9-22, 1987.

APPENDIX 1
ERS-2 Altimeter Data Description

The ERS-2 GDRs are distributed by CERSAT, and called OPR (Ocean Product Record) altimeter data. The ERS-2 data exists in one format, OPR version 6 [CERSAT, 1996b], identical to the format for ERS-1 phase G. Most of the altimeter corrections are replaced for use at the Center for Space Research (CSR). The ERS-2 mission uses a ground-track repeat of 35 days, following the ERS-1 ground-track by exactly one day. The following table lists the original OPR and new corrections applied to the altimeter data for all of the ERS-2 mission (Urban, 1999). All corrections are rounded to the nearest mm before being applied to the altimeter data.

ERS-1 Original OPR and Revised Altimeter Corrections

Correction	GDR source	Revised source
wet troposphere	EMR2 measurement or FNOC model	EMR2 measurement or ECMWF model [ECMWF, 1995]
dry troposphere	FNOC model	ECMWF model [ECMWF, 1995]
ionosphere	Bent model [Llewellyn & Bent, 1973; Jones & Gallet, 1960]	IRI-95 model [Bilitza, 1990, 1996]
ocean tide	[LePrevost, 1994]	CSR3.0 [Eanes and Bettadpur, 1995]
solid earth tide	[Cartwright, 1971, 1973]	T/P model [Cartwright, 1971, 1973]
pole tide	none	T/P model [Wahr, 1985]
sea state bias	[Gaspar and Ogor, 1994]	[Gapar and Ogor, 1996]
other	none	USO [Loial, 1999a] and SPTR [Loial, 1999b]
orbit	DPAF precision orbit	CSR TEG-3P [Bordi, 1999]

ERS-2 Wet and Dry Troposphere Corrections

The wet troposphere correction that is calculated from the ERS-2 Microwave Radiometer (ERM1). No correction is necessary for to the ERM2 wet troposphere (OPR version 6).

The ERS-2 model wet and dry troposphere corrections on the OPR CDROMs use the FNOC model, derived from European Centre for Medium-Range Weather Forecasts (ECMWF) model

outputs. The new model troposphere corrections applied to the altimeter data use the original ECMWF model data [ECMWF, 1994]. The data originates in spherical harmonic form, incorporating 14 or 15 pressure levels, at four times per day. The ECMWF model data was carefully integrated by CSR into 6-hourly, 1 degree by 1 degree mean sea level grids, for application to the ERS-2 altimeter data. The main FORTRAN subroutine used for calculating the model troposphere correction is “atmcor”, with the following header:

```

c          subroutine atmcor(mjd,rlat,r lon,dry,wet)
c
c          purpose: compute dry and wet tropospheric correction given
c                   time,latitude and longitude at mean sea level
c
c          coded by: Gerard L.H. Kruizinga          07/22/94
c          modified: Gerard L.H. Kruizinga         02/10/95
c                   adapted for ECMWF, NMC or any other field
c
c
c          input:
c             mjd          modified julian date
c             rlat         latitude (degrees)
c             rlon         longitude (degrees)
c          output:
c             dry          dry tropospheric correction (mm)
c             wet          wet tropospheric correction (mm)
c
c          notes:
c             - this subroutine has been optimized for sequential times
c             - logical unit number 99 is used by this subroutine

```

ERS-2 Ionosphere Correction

The ERS-2 ionosphere correction on the CERSAT OPR CDROMs is the Bent model [Llewellyn and Bent, 1973; Jones and Gallet, 1960]. The revised ionosphere correction on the JPL CDROMs is the IRI-95 model [Bilitza, 1996], based upon the International Reference Ionosphere [Bilitza, 1990]. The main FORTRAN subroutine for IRI-95 is “irit13” [Dieter Bilitza, personal communication, 1995], called as below:

```
call irit13(alati, alongi, iy, md, hour, hbeg, hend, tec, tecb, tect, error)
```

where the inputs are:

alati = latitude (North) of the subsatellite point (degrees) (real)
alongi = longitude (East) of the subsatellite point (degrees) (real)
iy = four digit year of observation (integer)
md = four digit month-day, computed as month*100 + day of month (integer)
hour = hours past midnight (real)
hbeg = beginning altitude for electron content integration (km) (real)
hend = ending altitude for electron content integration (km) (real)

and the outputs are:

tec = total electron content in m^{-2}
tecb = percentage of bottomside content
tect = percentage of topside content
error = flag indicating valid tec calculation (0) or invalid (1)

The “irit13” subroutine is called through the “iono_corr_iri95dec” subroutine, coded at CSR (by T. Urban, November 10, 1995). This subroutine is called as:

```
call iono_corr_iri95dec (dmjd, klat, klon, korbit, new_iono, tec, satid, error)
```

where the inputs are:

dmjd = modified Julian Date (= JD - 2400000.5) (double precision)
klat = latitude (North) of the subsatellite point (microdegrees) (integer)
klon = longitude (East) of the subsatellite point (microdegrees) (integer)
korbit = satellite altitude (mm) (integer)
satid = satellite identification number (integer)

and the outputs are:

new_iono = ionosphere correction to the altimeter range (negative) (mm)
tec = total electron content (m^{-2}) (real) = irit13 output
error = flag indicating valid tec calculation (0) or invalid (1) = irit13 output

Calculations performed in the “iono_corr_iri95dec” subroutine before calling the “irit13” subroutine are:

1. Conversion of time from MJD to “irit13” input format.
2. Conversion of klat, klon (integer, microdegrees) to alati, alongi (real, degrees).
3. Assignment of 100 (km, real) to hbeg (the lowest valid limit of irit13).
4. Conversion of korbit (integer, mm) to hend (real, km).

The calculation performed in the “iono_corr_iri95dec” subroutine after calling the “irit13” subroutine is the computation of the ionosphere correction (new_iono) from the formula [Bilitza, 1990]:

$$\text{new_iono} = -40.3e3 * \text{tec} / (\text{freq}^{**2})$$

where

freq = the frequency of the ERS-2 radar altimeter (Hz) = 13.8e9 Hz, from a lookup table of values using satid.

Solid Earth Tide Correction

The solid Earth tide on the OPR CDROMs is based on Cartwright and Ray [1971] and Carwright and Edden [1973]. In order ensure that the exact T/P solid Earth tide model is applied, the tide is replaced using the FORTRAN subroutine "tidpot". The header of this subroutine is as follows:

```

C      This subroutine is an implementation of the tide-generating
C      potential as given by Cartwright and Tayler (Geophys. J R. Astr
C      Soc, 1971, 23, 45-74) as corrected by Cartwright and Edden
C      (Geophys. J. R. Astr Soc., 1973, 33, 253-264).
C
C      HISTORY:
C
C      Changes for TOPEX/POSEIDON:
C      1. Amplitudes (CS arrays) have been updated to 1990 era
C      per Woodworth.
C      2. Amplitudes for K1 and its sidebands (CS elements 213-215)
C      have been scaled by the ratio between the K1 Love number (0.52)
C      and the overall second degree Love number (0.609), i.e. by 0.854.
C      When the potential is later multiplied by the overall Love number,
C      the result comes out correct (i.e. with correct K1 Love number).
C      3. CS elements 20 and 21 have been swapped, as suggested by
C      Woodworth.
C      4. Editorial changes--comments, spacing, etc. (JWB, 1992-Feb-20)
C      5. Performance optimizations -- JWB, 1992-May-05
C      .      -- Use generic functions (e.g. COS instead of DCOS).
C      .      -- Use integer exponents.
C      .      -- Calculate coefficients first call only.
C      .      -- Pre-convert INTEGER K's to REAL X's.
C      .      -- Use single precision for quantities in loops
C      .      -- (about +/- .03 mm maximum error relative to original)
C      .      -- Delete MOD function inside loops. (SIN and COS should
C      .      -- be ok without it).
C
C      Inputs:
C
C      DLAT - Latitude is positive north (degrees, DOUBLE PRECISION)
C      DLON - Longitude is positive east (degrees, DOUBLE PRECISION)
C      DMJD - Time given as MJD (MJ = JD-2400000.5);
C      +      MJD of midnight Jan 0-1,1900 is 15020.
C
C      VARY -- input <<<<
C      The first term in the second degree series is a zero frequency
C      (constant) term usually called the lunar and solar flattening
C      (it is multiplied by P20). If this term is to be included, the
C      logical parameter 'VARY' should be set .TRUE.; if not, .FALSE.
C
C      Outputs:
C
C      V2, V3 - second and third degree potential values in MKS system.
C      DG      - gravity effect in milligals
C      V2LAT,V2LON,V3LAT,V3LON - partial of V2 and V3 wrt lat and long.
C
C      This subroutine was modified some time in the past to include
C      the earth tide response as a straight 16% increase in the
C      luni-solar gravity value. (1/6/86 - Alice Drew)

```

Once the tidal potential has been calculated, the “tidpot” subroutine calls the “sdp_g1062” subroutine, which has this header:

```
C      This subroutine implements algorithm G1062 - Solid Earth Tide -
C      by converting interfaces as required and calling the routine
C      TIDPOT to do the actual tide calculations.
C
C      CALL INPUTS --
C      Time_Tag   - SDS frame time tag in D.P. seconds past J2000
C      Latitude   - Latitude at which tides are to be calculated (D.P.)
C      Longitude  - Longitude at which tides are to be calculated (D.P.)
C      dmjd       - mod. jul. date
C
C      CALL OUTPUTS --
C      Solid_Earth_Tide - Solid Earth tide height in mm (DOUBLE PREC.)
C
C      INPUT COMMONS --
C      None.
C
C      OUTPUT COMMONS --
C      None.
C
C      INPUT FILES --
C      None.
C
C      OUTPUT FILES --
C      None.
C
C      DEBUG FLAGS --
C      None. (in caller)
C
C      REFERENCES --
C      SDS FDD (633-752)
C      SDPS SRD (633-751-21)
C      Sci. Algo. Spec. (633-708, Rev. A, Change 1, April 25, 1991)
C
C      HISTORY --
C      1992-FEB-20 -- JWB -- Original code. modified from EARTHTIDE
C      +           -- supplied by B. Lambrigtsen
C
C      Copyright 1992, California Institute of Technology.
C      U.S. Government sponsorship under NASA contract NAS7-918
C      is acknowledged.
```

The original versions of these subroutines include a mix of real and double precision parameters. For implementation by CSR for ERS-2 processing, both codes were converted to use only double precision numbers. The latest reference for this solid Earth tide is McCarthy [1996].

Ocean Tide Correction

The ocean tide on the OPR CDROMs is based on LePrevost [1994]. For improvement, and for consistency with T/P, the OPR ocean tide is replaced with the CSR 3.0 model [Eanes and

Bettadpur, 1995]. For further information about the model and the subroutines used for its implementation, see <ftp.csr.utexas.edu/pub/tide/README>

Pole Tide Correction

The ERS-2 OPR CDROM data do not include the pole tide correction. The same pole tide that is used as for T/P is applied to ERS-2 data, using the FORTRAN "pole_tide" subroutine, coded at CSR (by G. Kruizinga, November 20, 1995). A correction to the x and y polar motion components was performed on August 6, 1996 (by T. Urban).

```
ccc Old incorrect values
c   data                xpbar,ypbar/0.294d0,.046d0/
ccc New values (corrected August 6, 1996)
    data                ypbar,xpbar/0.293d0,.042d0/
```

The original pole tide reference is Wahr [1985]. Details of the current standard can be found in McCarthy [1996].

Sea State Bias Correction

The ERS-2 OPR contains the outdated Sea State Bias (SSB) correction from Gaspar and Ogor [1994]. The SSB correction for ERS-2 is [Gaspar & Ogor, 1996]:

$$SSB = SWH * (-0.048 - 0.0026*U + 0.00126*U**2)$$

where SWH is the significant wave height (in mm), and U is the wind speed (in m/s).

Additional Altimeter Corrections

Unlike other GDRs, the ERS OPR does not include all instrumental corrections. The Ultra-Stable Oscillator (USO) [Loial, 1999b] and Single Point Target Response (SPTR) [Loial, 1999a] corrections are applied externally, from tables of values found at the reference web pages. The USO correction table is linearly interpolated to the altimeter observation time. The SPTR correction is non-continuous, and the correction is assumed constant between table values.

Estimated Biases for the ERS-2 Altimeter Data

In addition to updating the ERS-2 corrections to be more consistent (with itself and with T/P), biases in the data had to be estimated and removed in order to use the data for orbit determination. For example, the altimeter range bias between ERS-2 and T/P had to be removed from the dual-satellite crossovers. There was clear evidence of a bias in the time tag of the altimeter data that persisted throughout the ERS-2 mission, and a time bias has a significant effect on the crossover residuals if not removed. There also was evidence of a small but statistically significant bias in the correction for the sea-state or electromagnetic bias (EM bias).

These biases were estimated for each repeat cycle, but average values were determined for each year. The small variations from cycle to cycle probably do not represent real variations but rather, uncertainty in the estimates. An average for each year was considered likely to be a more accurate representation of the true bias for that interval of time. The following table lists the average values estimated for the ERS-2 altimeter data for each year. The latest version of this table is maintained in the same directory as the orbit files.

Year	Altimeter Bias (cm)	Time Tag Bias (ms)	EM Bias (% of SWH)
1995	-13.7	1.35	0.38
1996	-9.6	1.29	0.33
1997	-9.8	1.34	0.28
1998	-9.8*	1.3*	0.3*

* preliminary

Notes:

- 1) The altimeter range bias is relative to a reference sea surface defined by T/P. The bias in the T/P altimeter is close to zero. A negative value indicates that the ERS-1 altimeter is measuring short. The uncertainty is estimated to be a few cm.
- 2) The time tag bias is in milliseconds. This value must be added to the altimeter time tag to arrive at the correct time tag, which would be used to call the orbit interpolator. The uncertainty is estimated to be approximately 0.1 ms.
- 3) The EM bias correction is estimated as a scale factor multiplied by the significant wave height (SWH). A positive value indicates that the magnitude of the EM bias correction must be increased, making the altimeter range shorter. The uncertainty is estimated to be roughly 0.05%.
- 4) The altimeter biases for 1996-1998 are estimated relative to yearly mean TOPEX SSTs. For the half year of 1995 data, monthly means are used, possibly explaining the different altimeter bias estimate for 1995.

References:

Bernard, R., A. Le Cornec, L. Eymard and L. Tabary, The Microwave Radiometer Aboard ERS-1: Part 1 - Characteristics and Performances, *IEEE Transactions on Geoscience and Remote Sensing*, 31(6), 1186-1198, November 1993.

Berwin, R., R. Benada, T. Urban, G. Kruizinga, and C. Shum, A new ERS-1 altimeter data set on CD-ROM with corrections and format compatible with the TOPEX/POSEIDON MGDR, *EOS. Trans*, 77(46), F338, November 1996.

Bilitza, D. (Editor), International Reference Ionosphere 1990, Rep. NSSDC 90-22, Natl. Space Sci. Data Cent., Greenbelt, Md., December 1990.

D. Bilitza, International Reference Ionosphere - Status 1995/96, *Adv. Space Res.*, 20(9), 1751-1754, 1997.

- Bordi, J. J., Analysis of the Precise Range and Range-Rate Equipment (PRARE) and its application to precise orbit determination, Center for Space Research Report, CSR-99-01, 1999.
- Cartwright D. E., A. C. Edden, Corrected Table of tidal Harmonics, *Geophys. J.R. Astr. Soc.*, 33, pp. 253-264, 1973.
- Cartwright D. E., R. J. Tayler, New computations of the tide-generating potential, *Geophys. J. R. Astr. Soc.*, 23, pp. 45-74, 1971.
- CERSAT, Altimeter and Microwave Radiometer ERS Products User Manual, *Rep. C1-MUT-A-01-IF*, version 1.2, IFREMER, France, July 20, 1995.
- CERSAT, Altimeter and Microwave Radiometer ERS Products User Manual, *Rep. C2-MUT-A-01-IF*, version 2.0, IFREMER, France, January 15, 1996a.
- CERSAT, Altimeter and Microwave Radiometer ERS Products User Manual, *Rep. C2-MUT-A-01-IF*, version 2.2, IFREMER, France, October 21, 1996b.
- CERSAT, Altimeter Products User Manual, *Rep. C1-MUT-A21-01-CN*, issue 2, revision 1, IFREMER, France, December 4, 1992.
- CERSAT, Altimeter Products User Manual, *Rep. C1-MUT-A21-01-CN*, issue 2, revision 4, IFREMER, France, July 9, 1993.
- CLS, Addendum to ERS-2 OPR cycle 2 and 3 Validation Reports (notes *CLS.OC/ NT/96.011* issue 2 and issue 3), 1996a.
- CLS, Quality assessment of CERSAT altimeter products, cycle 9, *Rep. CLS.OC/NT/ 93.005*, edition 15, Toulouse, France, November 19, 1993.
- CLS, Validation of ERS-1 OPR Cycle 001 (24-03-95 to 09-04-95), *Rep. CLS.OC/NT/ 95.026*, issue 1, Toulouse, France, October 26, 1995.
- CLS, Validation of ERS-2 OPR Cycle 012 (03-06-96 to 08-07-96), *Rep. CLS.OC/NT/ 96.011*, issue 12, Toulouse, France, December 16, 1996b.
- Eanes, R. and S. Bettadpur, The CSR 3.0 global ocean tide model: Diurnal and semi-diurnal ocean tides from TOPEX/POSEIDON altimetry, Center for Space Research Technical Memorandum, CSR-TM-96-05, 1996.
- European Centre For Medium-Range Weather Forecasts (ECMWF), *The Description of the ECMWF/WCRP Level III-A Global Atmospheric Data Archive*, Technical Attachment, 1994.
- Eymard L., L. Tabary and A. Le Cornec, The microwave radiometer aboard ERS-1: Part2 - Validation of the retrieved geophysical data. *IEEE Trans. Geosci. Remote Sensing.*, 1995.
- Gaspar, P., and F. Ogor, Estimation and analysis of the sea state bias of the ERS-1 altimeter, Report of task B1-B2 of IFREMER contract No. 94/2.426 016/C, September 1, 1994.
- Gaspar, P., and F. Ogor, Estimation and analysis of the sea state bias of the new ERS-1 and ERS-2 altimetric data (OPR version 6), December 1996.
- Jones, W. B. and R. M. Gallet, Ionospheric mapping by numerical methods, *ITU Telecomm. Journal*, 12, 260 - 264, 1960.
- Kruizinga, G., Validation and application of satellite altimetry, Center for Space Research Report, CSR-97-06, 1997.

- Le Provost, C., M. L. Genco, F. Lyard, P. Vincent and P. Canceil, Spectroscopy of the world ocean tides from a finite element hydrodynamical model. *J. Geophys. Res.*, 99, 24777-24797, 1994.
- Llewellyn, S. K. and R. B. Bent, Documentation and description of the Bent ionospheric model, AFCRL-TR-73-0657, 1973.
- Loial, C., ERS-1/2 RA SPTR Calibration Range Correction, <http://earth1.esrin.esa.it/eeo4.71.docs>, Remote Sensing Exploitation Department, 1999a.
- Loial, C., ERS-1/2 Ultra Stable Oscillator, <http://earth1.esrin.esa.it/eeo4.71.docs>, DEX/EM ESRIN, 1999b.
- McCarthy, D. D. (ed.), IERS Standards, IERS Technical Note 21, Observatoire de Paris, Paris, France, 1996.
- Ries J. C., Bordi J. J., Shum C. K., Tapley B. D., Assessment of Precision Orbit Accuracy for ERS-1 and ERS-2, presented at Spring Meeting of American Geophysical Union, Baltimore, MD, May 20-24, 1996.
- Saastamoinen J., Atmospheric correction for the troposphere in radio ranging of satellites, *The Use of Artificial Satellites for Geodesy* (Henriksen S.W. et al., eds.) Geophysics Monograph Series, Vol. 15, pp. 247-251. American Geophysical Union, Washington, D.C., 1972.
- Shum C., B. Tapley, G. Kruizinga, J. Ries, T. Urban, R. Benada, R. Berwin, D. Collins, and J. Lillibridge, Verification of ERS-1 Radar Altimeter Data Product and Orbit Analysis, *EOS Trans.*, Vol. 76, No. 46, F152, November 1995.
- Stum, J., A comparison between TOPEX microwave radiometer, ERS 1 microwave radiometer, and European Centre for Medium-Range Weather Forecasting derived wet tropospheric corrections, *J. Geophys. Res.*, 99, 24927-24939, December 15, 1994.
- Stum, J., F. Ogor, P-Y. LeTron, J. Dorandeu, P. Gaspar and J-P. Dumont, An Inter-calibration Study of Topex/Poseidon, ERS-1 and ERS-2 Altimetric Missions, Final Report of IFREMER Contract No. 97/2 426 086/C,CLS/DOS/NT/98.070, April, 1998.
- Urban, T., G. Kruizinga, C. Shum, M. Guman, T. Pekker, J. Ries, and B. Tapley, Comparison of Wet Tropospheric Corrections for Radar Altimeters, *EOS Trans. Supplement*, 78(17), S102, April 1997.
- Urban, T., T. Pekker, G. Kruizinga, C. Shum and B. Tapley, A Multi-Year Accuracy Assessment of TOPEX/POSEIDON, ERS-1, and ERS-2 Microwave Radiometers, *in preparation*, 1999.
- Wahr, J. W., Deformation of the Earth induced by polar motion, *J. Geophys. Res.*, 99, 9363-9368, 1985.

APPENDIX 2

EXPORT DOCUMENTATION FOR MODULE INTERPOLATING PRECISE SATELLITE EPHEMERIDES (MIPSE) University of Texas at Austin / Center for Space Research

DISTRIBUTION, RESTRICTIONS, & CONDITIONS

This document, the CSR precise ephemerides, and the interpolation software are distributed as a set. Original source code and ephemerides are the property of the Center for Space Research. We request that this material not be redistributed without the consent of CSR. Publications or research deriving results from the use of these ephemerides and/or software should appropriately credit the University of Texas Center for Space Research.

OVERVIEW

CSR distributes precise satellite ephemerides in several formats. Currently the general format supported by CSR for export is the CSR ASCII INTERCHANGE format; other formats are considered obsolescent.

CSR provides FORTRAN source code to process these CSR ephemerides. This generic interpolation module, called MIPSE (Module Interpolating Precise Satellite Ephemerides), handles both the older CSR GROUNDTRACK format and the newer CSR ASCII INTERCHANGE format. MIPSE can process ephemeris files of arbitrary length (limited only by machine memory) and is not limited to a specific ephemeris sampling rate or step size. A third format, the CSR BINARY format, is recognized by MIPSE but is not generally available for distribution outside CSR.

CSR has added a new file structure to its ftp node. Ephemerides are now sub-divided into daily files, numbered according to Modified Julian Date (MJD). A simplified software interface has been established to assist in processing these specially sized files, called MIPSE_MJD, which is a convenient driver for the already established MIPSE module. Users processing MJD structured ephemerides are encouraged to use the MIPSE_MJD driver in lieu of MIPSE directly. Other (non-daily) file structures may still use the MIPSE module directly.

EPHEMERIS ACCESS

The CSR precise ephemerides are available via anonymous FTP from the CSR FTP node:

`ftp://ftp.csr.utexas.edu/pub/`

Individually numbered MJD ephemeris files are divided by annual subdirectory. Files having been UNIX compressed may be decompressed using the 'uncompress' command on UNIX platforms, or personal computer applications such as 'UnZip' or 'Stuffit'.

Users needing trajectories spanning more than a few isolated days may download tar archives of entire annual periods. These tar archives may

be unarchived using the UNIX command: `tar -xf 'archive_name'`, or a personal computer application that emulates tar archiving. The individual files that have been archived must also be decompressed.

SOFTWARE ACCESS

The CSR ephemeris interpolation bundle is available via anonymous FTP from the CSR FTP node:

`ftp://ftp.csr.utexas.edu/pub/interp_bundle/`

Documentation and source code is provided in the form of a tar archive.

Documents include the following:

- `mipse.doc` - documentation for the CSR interpolation package.
- `makcsr.doc` - documentation for the CSR Ephemeris Generator.
- `formats.doc` - documentation for CSR ephemeris formats (optional).

FORTRAN Source:

- `mipse.f` - FORTRAN source code containing the CSR interpolation module MIPSE and MIPSE_MJD plus dependents.
- `makcsr.f` - FORTRAN source code containing the CSR Ephemeris Generator plus dependents (minus `mipse.f` source), a sample driver for the MIPSE module.
- `a2b.f` - a FORTRAN program that converts the CSR ASCII INTERCHANGE format to a CSR BINARY format ephemeris.

Test Ephemerides:

- `astest.30sec.49331:` demo input CSR ASCII ephemeris for MIPSE_MJD
- `astest.10sec.49331:` demo output CSR ASCII ephemeris for MIPSE_MJD
- `astrue.10sec.49331:` truth ephemeris integrated via UTOPIA POD software

- `gttest.30sec.49331:` demo input CSR ASCII ephemeris for MIPSE_MJD
- `gttest.10sec.49331:` demo output CSR ASCII ephemeris for MIPSE_MJD
- `gttrue.10sec.49331:` truth ephemeris integrated via UTOPIA POD software

WHAT'S NEXT?

After successfully obtaining the desired ephemerides, software, and documentation, please read the file '`mipse.doc`' and refer to the comments within the source code as necessary.

08/18/1997 JHS
